



COMUNE DI CASCINA  
(PROVINCIA DI PISA)

SCHEDE DEI DATI DI BASE

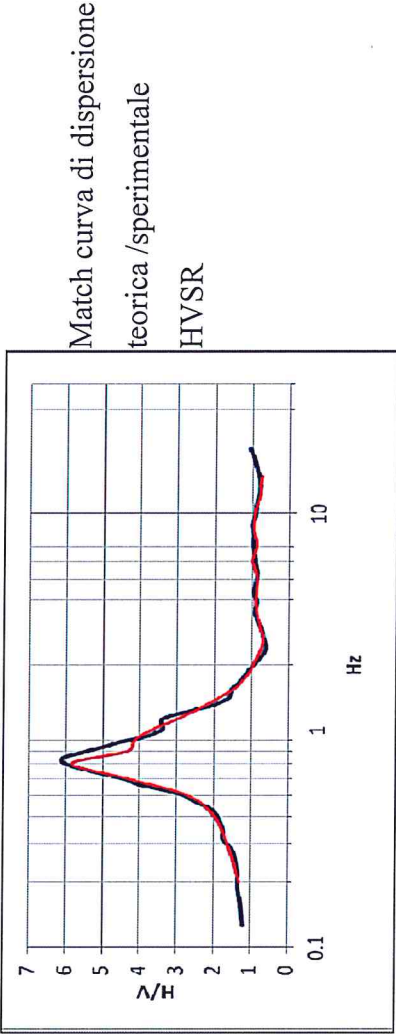
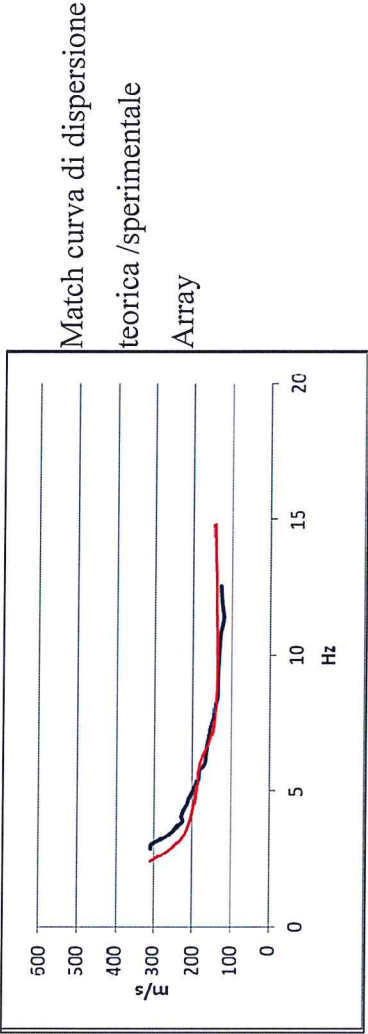
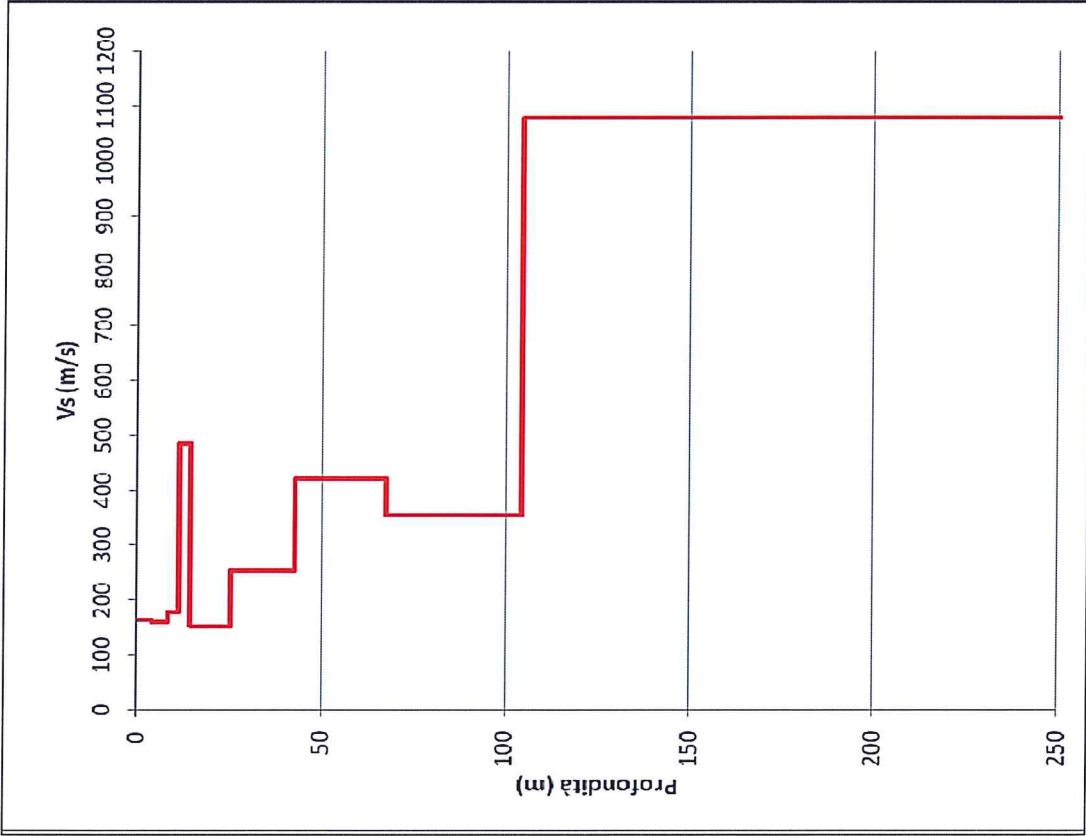
Numero: E2

Località: Piaggia

Tipo e numero: n. 1 indagine sismica ESAC

Fonte: Comune di Cascina

Profilo di Vs ESAC 2 Cascina



## Modello monodimensionale Esac 2 Cascina

spessore (m)	Vp(m/s)	Vs(m/s)	ro(kg/m <sup>3</sup> )	profondità	Vs medie
4.02	302.15	162.55	3000.00	0.00	162.55
4.32	803.23	158.24	1000.00	4.02	160.29
2.93	1929.13	177.50	1733.14	8.34	164.44
3.17	1457.97	484.60	1064.52	11.27	192.36
10.63	717.01	150.29	2882.70	14.44	171.95
17.57	1330.89	252.69	2581.62	25.07	198.02
24.76	1843.11	421.29	2165.20	42.64	245.90
36.89	1483.38	354.04	2592.38	67.40	275.69
849.56	2021.02	1078.495	1967.74	104.29	818.04